

Leica SmartWorx Viva

Simply Productive Field Software



- when it has to be **right**

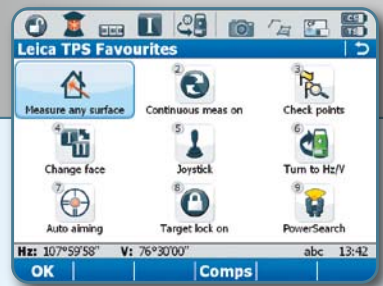
Leica
Geosystems

Simply Productive

It doesn't get any Simpler

Keep it simple

We know you want easy to use software. We therefore designed SmartWorx with simplicity in mind using clear graphics, logical menu structures, non technical terminology and simplified workflows. You and your field crews will be up to speed in a minimum of time.



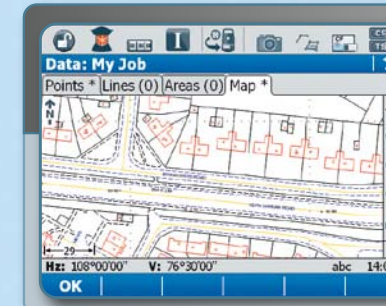
Welcome to Leica SmartWorx Viva

Designed to help you complete your survey and stakeout tasks with the minimum of fuss in the shortest time.

It doesn't get any more Productive

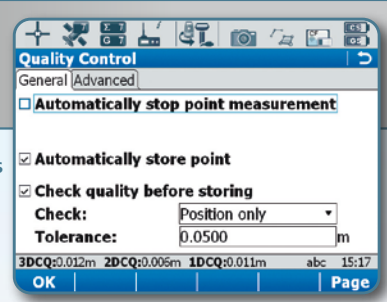
Survey it

A surveyor makes a living by measuring as many points as possible per day. Surveying and coding points is simple with SmartWorx Viva and with various ways of automatic linework creation you can also save time joining the dots in the office.



Work how you like

We also know you want to work in the way which suits you best. But everyone works differently! SmartWorx Viva can be configured to work in the way which is best for you and your field crews - be it with GNSS, TPS or a combination of instruments.



Stake it

Clear graphics and audio signals guide you to the stakeout point. Staking points, lines, alignments and DTMs was never so easy. Even set the tolerance limit to which the point must be staked and SmartWorx will tell you when you are within the limit - quick and easy quality control.




Sometimes less is more

If you don't need all the functionality of SmartWorx Viva or have a smaller budget then maybe SmartWorx Viva LT is for you. Identical to SmartWorx Viva but with reduced functionality. You can still upgrade to SmartWorx Viva at a later date.



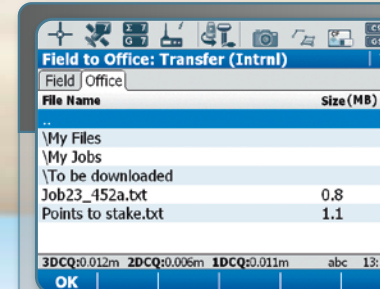
Compute it

You arrive on site... You need to know where two drain lines will intersect... or must compute on site the volume of a stock-pile... or a road alignment needs checking... Whatever you need to do on site, we have the right App for you.



Send it

Increasingly often you want to immediately send a finished job back to the office. And increasingly often you need data quickly from the office. SmartWorx Viva allows you to easily transfer files to and from the office using the Field to Office connection.



... let us inspire you



Whether you want to stake-out an object on a construction site or you need accurate measurements of a tunnel or a bridge; whether you want to determine the area of a parcel of land or need the position of a power pole or to capture objects for as-built maps – you need reliable and precise data.

Leica Viva combines a wide range of innovative products designed to meet the daily challenges for all positioning tasks. The simple yet powerful and versatile Leica Viva hardware and software innovations are redefining state-of-the-art technology to deliver maximum performance and productivity. Leica Viva gives you the inspiration to make your ambitious visions come true.

When it has to be right.

 **Swiss Technology**
by Leica Geosystems




**Total Quality Management –
our commitment to total
customer satisfaction.**

Illustrations, descriptions and technical data are not binding. All rights reserved.
Printed in Switzerland – Copyright Leica Geosystems AG, Heerbrugg, Switzerland, 2009.
774512enUS – VI.09 – RDV




Leica Viva
Overview brochure



Leica Viva TPS
Product brochure



Leica Viva GNSS
Product brochure



Leica Viva LGO
Product brochure